



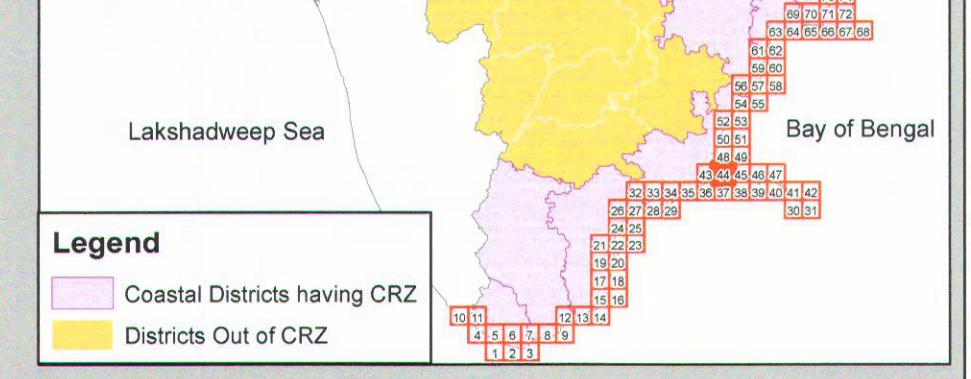
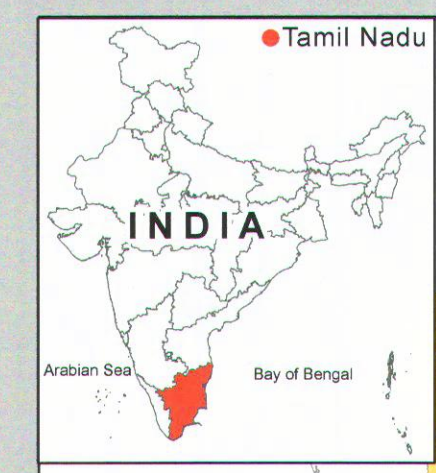

COASTAL ZONE MANAGEMENT PLAN

TAMIL NADU

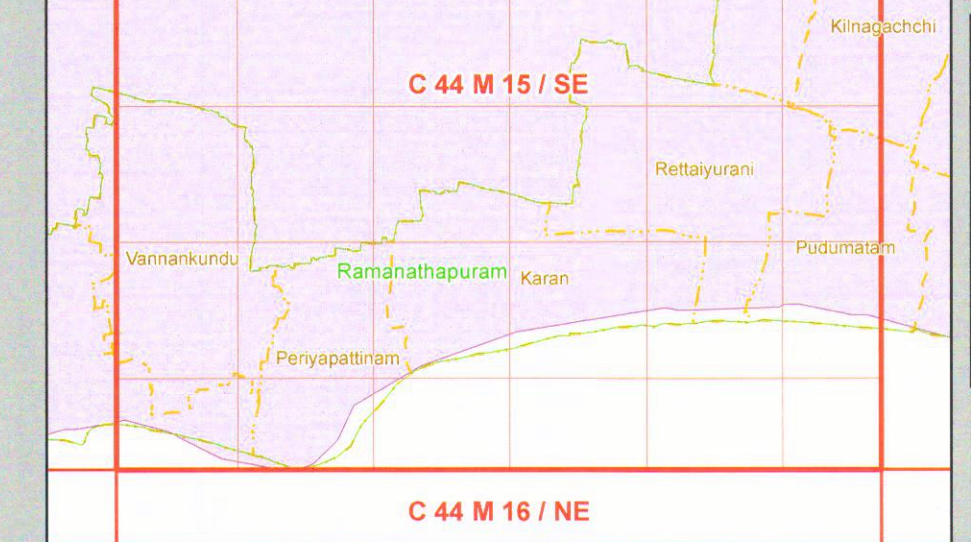
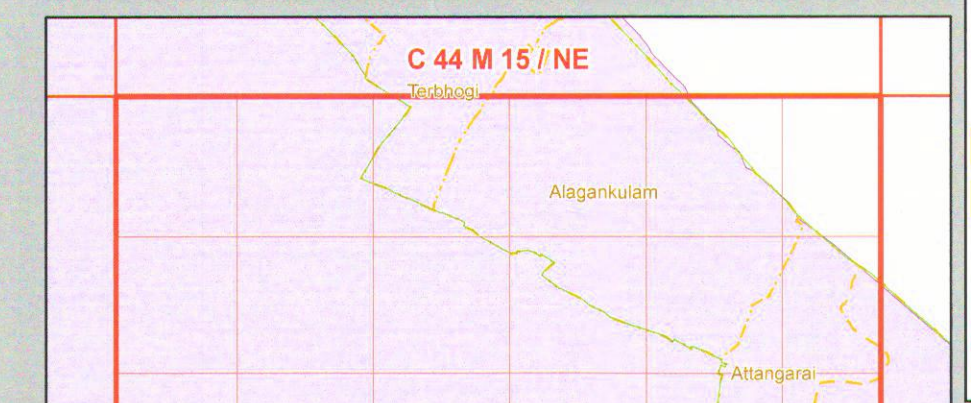
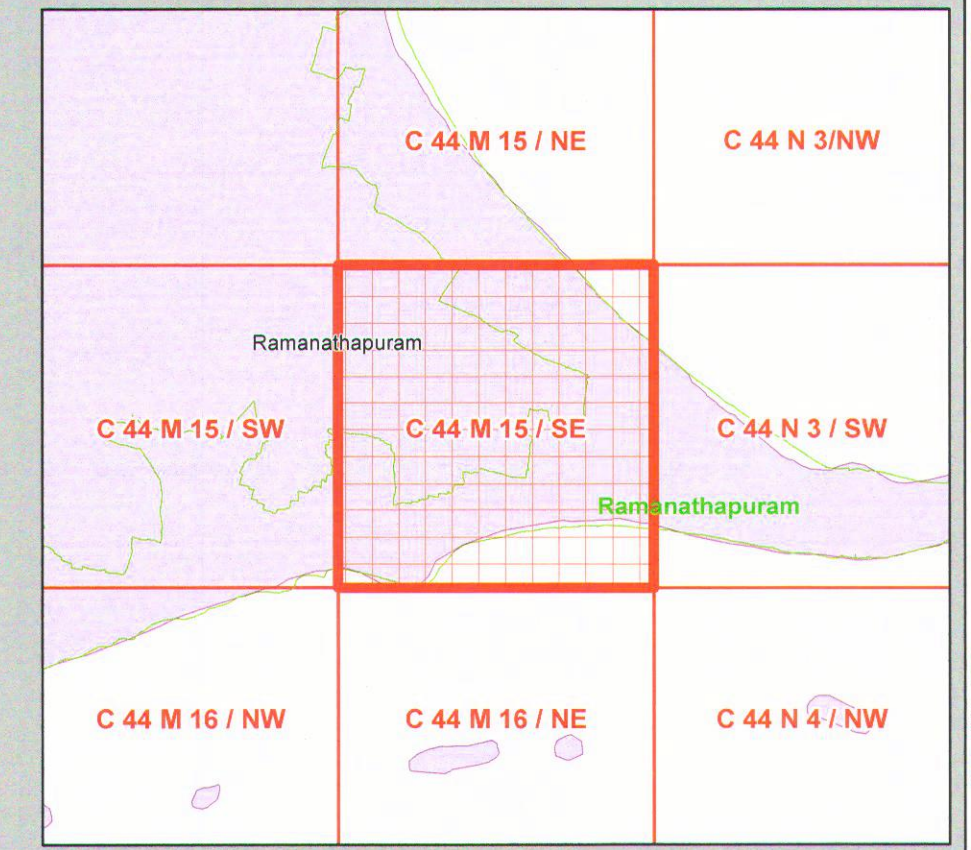
Sheet No: C 44 M 15 / SE

Projection :- UTM Datum :- WGS 1984

Map No. : TN 44



- Legend**
- Lighthouse
 - Fishing Port
 - Fish Landing Centre
 - Road
 - High Tide Line
 - Low Tide Line
 - Seawall
 - Fishing Wards
 - Chennai Metro City Boundary
 - Municipal/Other Urban Areas
 - Village Boundary
 - Taluk Boundary
 - Breakwater or Jetty
 - Survey Plots
 - Fish Drying or Boat Parking Area
 - Fishing Harbour
 - Fisherman Settlement



- ABBREVIATIONS**
- CRZ : Coastal Regulation Zone
 - NDZ : No Development Zone
 - CVCA : Critically Vulnerable Coastal Areas

Mapped During 2017-18

PREPARED AS PER COASTAL REGULATION ZONE NOTIFICATION 2011

<p><i>Scrutinized by</i></p> <p>Technical Scrutiny Committee National Centre for Sustainable Coastal Management</p>	<p><i>Certified by</i></p> <p>DIRECTOR National Centre for Sustainable Coastal Management Ministry of Environment, Forest & Climate Change</p>	<p><i>Approved by</i></p> <p>National Coastal Zone Management Authority Ministry of Environment, Forest & Climate Change Government of India</p>
---	--	--

Prepared by

National Centre for Sustainable Coastal Management
(Ministry of Environment, Forest & Climate Change)
Chennai - 600 025

Prepared for

Department of Environment
Government of Tamil Nadu